
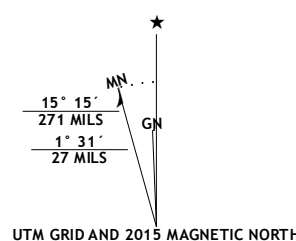


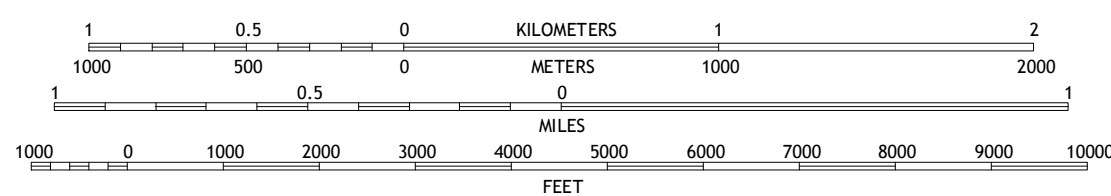
Produced by the United States Geological Survey
North American Datum of 1983 (NAD83)
World Geodetic System of 1984 (WGS84). Projection and
1 000-meter grid: Universal Transverse Mercator, Zone 19T
10 000-foot ticks: New Hampshire Coordinate System of 1983

This map is not a legal document. Boundaries may be generalized for this map scale. Private lands within government reservations may not be shown. Obtain permission before entering private lands.

Imagery.....	NAIP, August 2012
Roads.....	HERE, ©2013 - 2014
Roads within US Forest Service Lands.....	FSTopo Data with limited Forest Service updates, 2012 - 2015
Names.....	GNIS, 2015
Hydrography.....	National Hydrography Dataset, 2012
Contours.....	National Elevation Dataset, 2001
Boundaries.....	Multiple sources; see Metadata file 1972 - 1975



SCALE 1:24 000



CONTOUR INTERVAL 20 FEET
NORTH AMERICAN VERTICAL DATUM OF 1988

This map was produced to conform with the
National Geospatial Program US Topo Product Standard, 2011.
A metadata file associated with this product is draft version 0.6-18



QUADRANGLE LOCATION

1	2	3
4		5
6	7	8

ADJOINING QUADRANGLES

- 1 Bartlett
- 2 North Conway West
- 3 North Conway East
- 4 Mount Chocorua
- 5 Conway
- 6 Tamworth
- 7 Ossipee Lake
- 8 Freedom

ROAD CLASSIFICATION

Expressway Local Connector
Secondary Hwy Local Road
Ramp 4WD

Interstate Route US Route State Route
FS Primary Route FS Passenger Route FS High Clearance Route

Check with local Forest Service unit
for current travel conditions and restrictions.

SILVER LAKE, NH
2015

