

CONTOUR INTERVAL 10 FEET
NORTH AMERICAN VERTICAL DATUM OF 1988

This map was produced to conform with the
National Geospatial Program US Topo Product Standard, 2011.
A metadata file associated with this product is draft version 0.6.19












1	2	3	1 Woodville
4		5	2 Birdwell Lake
6	7	8	3 Town Bluff

ADJOINING QUADRANGLES

4 Hillister
5 Spurger
6 Warren
7 Hicksbaugh
8 Fred

ROAD CLASSIFICATION

Expressway		Local Connector	
Secondary Hwy		Local Road	
Ramp		4WD	

 Interstate Route  US Route  State Route

KIRKPATRICK LAKE, TX
2016

