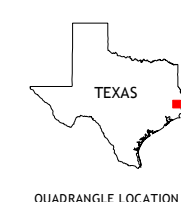








CONTOUR INTERVAL 10 FEET  
NORTH AMERICAN VERTICAL DATUM OF 1988




This map was produced to conform with the  
National Geospatial Program US Topo Product Standard, 2011.  
A metadata file associated with this product is draft version 0.6.19



1	2	3	1 Birdwell Lake
			2 Town Bluff
			3 Beech Grove
4		5	4 Kirkpatrick Lake
			5 Magnolia Springs
6	7	8	6 Hicksbaugh
			7 Fred
			8 Tater Patch Lake

### ROAD CLASSIFICATION

Expressway		Local Connector	
Secondary Hwy		Local Road	
Ramp		4WD	

 Interstate Route     US Route     State Route

SPURGER, TX  
2016

