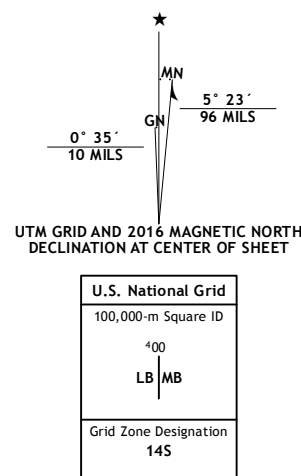


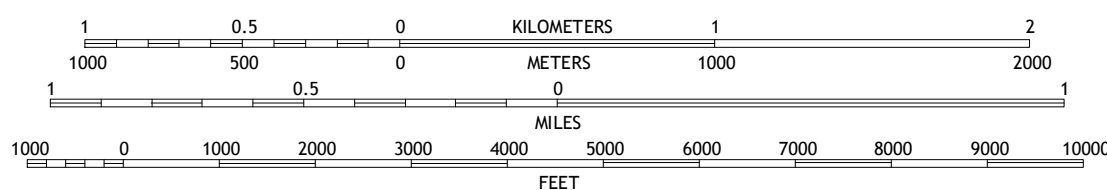
World Geodetic System of 1984 (WGS84). Projection and 1 000-meter grid: Universal Transverse Mercator, Zone 14S 10 000-foot ticks: Texas Coordinate System of 1983 (north central zone)

This map is not a legal document. Boundaries may be generalized for this map scale. Private lands within government reservations may not be shown. Obtain permission before entering private lands.

Imagery.....	NALIP, August	2014
Roads.....	U.S. Census Bureau,	2014 - 2015
Names.....	GNIS,	2015
Hydrography.....	National Hydrography Dataset,	2014
Contours.....	National Elevation Dataset,	2010
Boundaries.....	Multiple sources; see metadata file	1972 - 2015
Wetlands.....	FWS National Wetlands Inventory	1977 - 2014



SCALE 1:24 000



CONTOUR INTERVAL 10 FEET
NORTH AMERICAN VERTICAL DATUM OF 1988





This map was produced to conform with the
National Geospatial Program US Topo Product Standard, 2011.
A metadata file associated with this product is draft version 0.6.19






QUADRANGLE LOCATION

1	2	3	1 Aspermont
4		5	2 Old Glory
6	7	8	3 Rule
			4 Aspermont Lake
			5 Sagerton
			6 Hamlin NW
			7 Hamlin NE
			8 Tuxedo

ROAD CLASSIFICATION

Expressway		Local Connector	
Secondary Hwy		Local Road	
Ramp		4WD	

 Interstate Route  US Route  State Route

FROG MOUNTAIN, TX
2016

