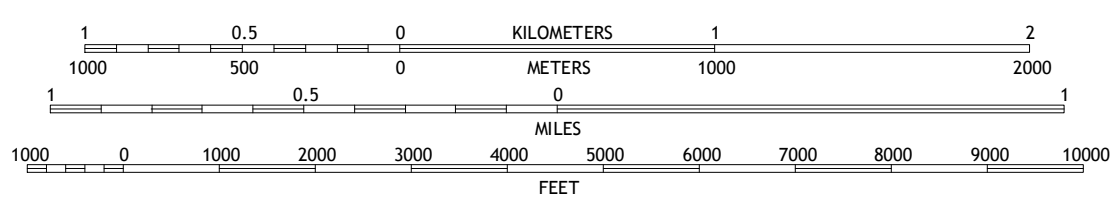
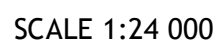


This map is not a legal document. Boundaries may be generalized for this map scale. Private lands within government reservations may not be shown. Obtain permission before entering private lands.

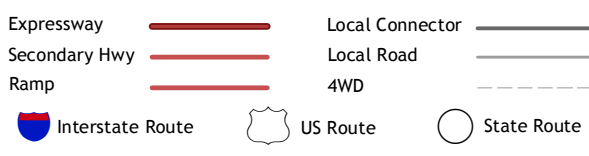
Imagery.....	NAIP, August	2014
Roads.....	U.S. Census Bureau, 2014	2015
Names.....	GNIS,	2015
Hydrography.....	National Hydrography Dataset,	2014
Contours.....	National Elevation Dataset,	2010
Boundaries.....	Multiple sources; see metadata file	1972 - 2015
Wetlands.....	FWS National Wetlands Inventory	1977 - 2014

Wetlands.....FWS National Wetlands Inventory 1977 - 2014



CONTOUR INTERVAL 10 FEET
NORTH AMERICAN VERTICAL DATUM OF 1988

This map was produced to conform with the
National Geospatial Program US Topo Product Standard, 2011.
A metadata file associated with this product is draft version 0.6.19



1	2	3
4		5
6	7	8

ADJOINING QUADRANGLES

- 1 Southernland Canyon
- 2 Bob Creek
- 3 Kiowa Peak NW
- 4 Seven Diamond L Canyon
- 5 Kiowa Peak SW
- 6 Peacock
- 7 Swenson
- 8 Aspermont

LOVERS RESORT, TX
2016

