

CONTOUR INTERVAL 20 FEET  
NORTH AMERICAN VERTICAL DATUM OF 1988







This map was produced to conform with the  
National Geospatial Program US Topo Product Standard, 2011.  
A metadata file associated with this product is draft version 0.6.19






1	2	3	1 Twomile Creek
			2 Spur SW
4		5	3 White Camp
			4 Cottonwood Creek
6	7	8	5 Clairmont West
			6 Justiceburg SE
			7 Polar
			8 Cooper Mountain

ADJOINING QUADRANGLES

### ROAD CLASSIFICATION

Expressway		Local Connector	
Secondary Hwy		Local Road	
Ramp		4WD	

 Interstate Route     US Route     State Route

T-O CREEK, TX  
2016

