

CONTOUR INTERVAL 10 FEET
NORTH AMERICAN VERTICAL DATUM OF 1988

This map was produced to conform with the
National Geospatial Program US Topo Product Standard, 2011.
A metadata file associated with this product is draft version 0.6.19












1	2	3
4		5
6	7	8

ADJOINING QUADRANGLES

- 1 Sanders Hollow
- 2 Dumont
- 3 Buffalo Creek
- 4 East Afton
- 5 Guthrie NW
- 6 Croton Camp
- 7 Pitchfork Ranch
- 8 Pitchfork Flats

ROAD CLASSIFICATION

Expressway		Local Connector	
Secondary Hwy		Local Road	
Ramp		4WD	

	Interstate Route		US Route		State Route
---------------------------------------------------------------------------------------	------------------	---------------------------------------------------------------------------------------	----------	---------------------------------------------------------------------------------------	-------------

EAST AFTON NE, TX
2016

