

CONTOUR INTERVAL 10 FEET
NORTH AMERICAN VERTICAL DATUM OF 1988



This map was produced to conform with the
National Geospatial Program US Topo Product Standard, 2011.
A metadata file associated with this product is draft version 0.6.19






1	2	3	1 Adams NW 2 Adams
4		5	3 Fort McKavett NW 4 Adams SW
6	7	8	5 Coralina Ranch 6 Buffalo Well NW 7 Buffalo Well 8 Coal Kiln Draw

ADJOINING QUADRANGLES

ROAD CLASSIFICATION

Expressway		Local Connector	
Secondary Hwy		Local Road	
Ramp		4WD	

 Interstate Route	 US Route	 State Route
--	--	---

ADAMS SE, TX
2016

