

CONTOUR INTERVAL 10 FEET
NORTH AMERICAN VERTICAL DATUM OF 1988

This map was produced to conform with the
National Geospatial Program US Topo Product Standard, 2011.
A metadata file associated with this product is draft version 0.6.19






1	2	3	1 Sonora NE
4		5	2 Buffalo Well NW
6	7	8	3 Buffalo Well

ADJOINING QUADRANGLES

- 4 Sonora SE
- 5 Buffalo Well SE
- 6 Dunbar Draw NE
- 7 Steen Lake
- 8 Live Oak Draw

ROAD CLASSIFICATION

Expressway		Local Connector	
Secondary Hwy		Local Road	
Ramp		4WD	

 Interstate Route  US Route  State Route

BUFFALO WELL SW, TX
2016

