

CONTOUR INTERVAL 10 FEET  
NORTH AMERICAN VERTICAL DATUM OF 1988



This map was produced to conform with the  
National Geospatial Program US Topo Product Standard, 2011.  
A metadata file associated with this product is draft version 0.6.19






1	2	3	1 Eldorado NW
			2 Eldorado NE
4		5	3 Adams NW
			4 Eldorado SW
6	7	8	5 Adams SW
			6 Sonora NW
			7 Sonora NE
			8 Buffalo Well NW

ADJOINING QUADRANGLES

### ROAD CLASSIFICATION

Expressway		Local Connector	
Secondary Hwy		Local Road	
Ramp		4WD	

 Interstate Route     US Route     State Route

ELDORADO, TX  
2016

