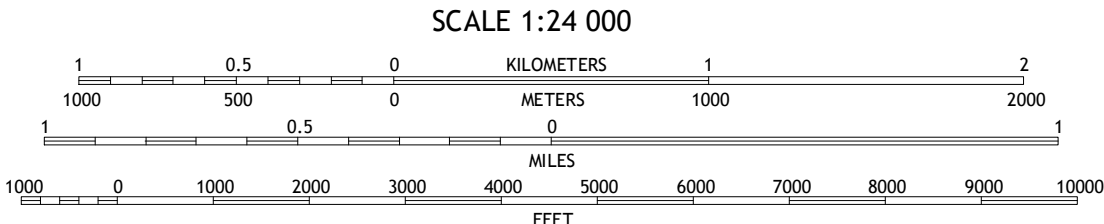
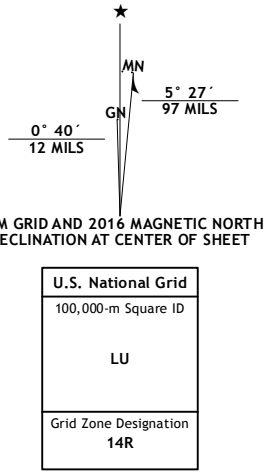


Roads.....	U.S. Census Bureau, 2014 - 20
Names.....	GNIS, 20
Hydrography.....	National Hydrography Dataset, 20
Contours.....	National Elevation Dataset, 20
Boundaries.....	Multiple sources; see metadata file 1972 - 20



CONTOUR INTERVAL 10 FEET
NORTH AMERICAN VERTICAL DATUM OF 1988

This map was produced to conform with the
National Geospatial Program US Topo Product Standard, 2011.
A metadata file associated with this product is draft version 0.6.19










1	2	3	1 Buffalo Well SW
4		5	2 Buffalo Well SE
6	7	8	3 Brokeleg Mountain

ADJOINING QUADRANGLES

- 4 Steen Lake
- 5 Fort Terrett Ranch
- 6 Harrison Ranch
- 7 Stewart Ranch
- 8 Bundy Ranch

ROAD CLASSIFICATION

Expressway		Local Connector	
Secondary Hwy		Local Road	
Ramp		4WD	

 Interstate Route  US Route  State Route

LIVE OAK DRAW, TX
2016

