

CONTOUR INTERVAL 10 FEET
NORTH AMERICAN VERTICAL DATUM OF 1988

This map was produced to conform with the
National Geospatial Program US Topo Product Standard, 2011.
A metadata file associated with this product is draft version 0.6.19






1	2	3	1 Brokeleg Mountain
4		5	2 McKegan Draw
6	7	8	3 Stark Creek
			4 Fort Terrett Ranch
			5 Bailey Creek
			6 Bundy Ranch
			7 Hill Ranch
			8 Telegraph

ADJOINING QUADRANGLES

ROAD CLASSIFICATION

Expressway		Local Connector	
Secondary Hwy		Local Road	
Ramp		4WD	

 Interstate Route	 US Route	 State Route
--	--	---

ROOSEVELT, TX
2016

