

CONTOUR INTERVAL 10 FEET
NORTH AMERICAN VERTICAL DATUM OF 1988

This map was produced to conform with the
National Geospatial Program US Topo Product Standard, 2011.
A metadata file associated with this product is draft version 0.6.19










1	2	3	1 Eagle Lake
4		5	2 Lissie
6	7	8	3 East Bernar

ADJOINING QUADRANGLES

4 Bonus
5 Hungerford
6 New Taiton
7 Glen Flora
8 Wharton

ROAD CLASSIFICATION

Expressway		Local Connector	
Secondary Hwy		Local Road	
Ramp		4WD	

	Interstate Route		US Route		State Route
---	------------------	---	----------	---	-------------

EGYPT, TX
2016

