

Imagery.....	NAIP, August	2014
Roads.....	U.S. Census Bureau, 2014	2015
Names.....	GNIS,	2015
Hydrography.....	National Hydrography Dataset,	2014
Contours.....	National Elevation Dataset,	2008
Boundaries.....	Multiple sources; see metadata file	1972 - 2015
Wetlands.....	FWS National Wetlands Inventory	1977 - 2014

U.S. National Grid
100,000-m Square ID
QT
Grid Zone Designation
14R

SCALE 1:24 000



This map was produced to conform with the  
National Geospatial Program US Topo Product Standard, 2011.  
A metadata file associated with this product is draft version 0.6.19






1	2	3
4		5
6	7	8

ADJOINING QUADRANGLE

- 1 Speaks
- 2 Sheridan SE
- 3 Hahn
- 4 Cordele
- 5 Gobbler Creek
- 6 Mount Olive
- 7 Ganado
- 8 Louise

## ROAD CLASSIFICATION

Expressway      Local Connector  
Secondary Hwy      Local Road  
Ramp      4WD

 Interstate Route       US Route       State Route

GANADO NE, TX  
2016

