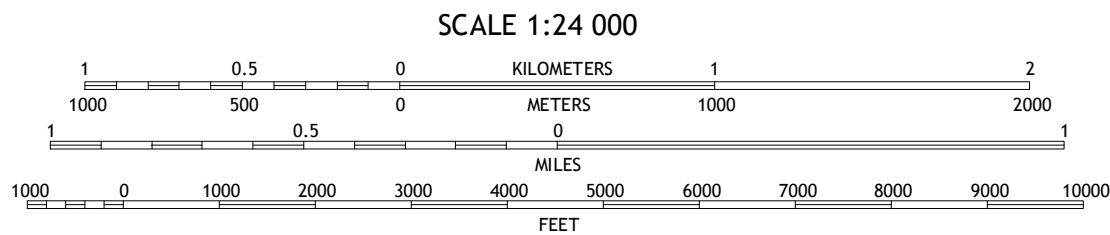


This map is not a legal document. Boundaries may be generalized for this map scale. Private lands within government reservations may not be shown. Obtain permission before entering private lands.

UTM GRID AND 2016 MAGNETIC NORTH DECLINATION AT CENTER OF SHEET

U.S. National Grid
100,000-m Square ID
PR
Grid Zone Designation
14R



CONTOUR INTERVAL 5 FEET  
NORTH AMERICAN VERTICAL DATUM OF 1988

This map was produced to conform with the  
National Geospatial Program US Topo Product Standard, 2011.  
A metadata file associated with this product is draft version 0.6.19



QUADRANGLE LOCATION:




1	2	3
4		5
6	7	8

ADJOINING QUADRANGLES

- 1 Robstown
- 2 Annville
- 3 Corpus Christi
- 4 Driscoll East
- 5 Oso Creek NW
- 6 Concordia
- 7 Laureles Ranch
- 8 Chapman Ranch

### ROAD CLASSIFICATION

Expressway		Local Connector	
Secondary Hwy		Local Road	
Ramp		4WD	

 Interstate Route     US Route     State Route

PETRONILA NE, TX  
2016

