

CONTOUR INTERVAL 10 FEET
NORTH AMERICAN VERTICAL DATUM OF 1988

This map was produced to conform with the
National Geospatial Program US Topo Product Standard, 2011.
A metadata file associated with this product is draft version 0.6.19






1	2	3
4		5
6	7	8

ADJOINING QUADRANGLE

- 1 Kempner
- 2 Copperas Cove
- 3 McMillan Mountains
- 4 Bachelor Peak
- 5 Ding Dong
- 6 Joppa
- 7 Mahomet
- 8 Florence

ROAD CLASSIFICATION

Expressway		Local Connector	
Secondary Hwy		Local Road	
Ramp		4WD	

 Interstate Route  US Route  State Route

BRIGGS, TX
2016