

CONTOUR INTERVAL 10 FEET
NORTH AMERICAN VERTICAL DATUM OF 1988

This map was produced to conform with the
National Geospatial Program US Topo Product Standard, 2011.
A metadata file associated with this product is draft version 0.6.19









1	2	3	1 Florence
4		5	2 Cobbs Cavern
6	7	8	3 Jarrell

ADJOINING QUADRANGLES

4 Leander NE
5 Weir
6 Leander
7 Round Rock
8 Hutto

ROAD CLASSIFICATION

Expressway		Local Connector	
Secondary Hwy		Local Road	
Ramp		4WD	
 Interstate Route	 US Route	 State Route	 Mileage

GEORGETOWN, TX
2016

