

CONTOUR INTERVAL 20 FEET  
NORTH AMERICAN VERTICAL DATUM OF 1988

This map was produced to conform with the  
National Geospatial Program US Topo Product Standard, 2011.  
A metadata file associated with this product is draft version 0.6.19








1	2	3	1 Bertram
4		5	2 Liberty Hill
6	7	8	3 Leander NE

ADJOINING QUADRANGLES

4 Travis Peak  
5 Leander  
6 Pace Bend  
7 Mansfield Dam  
8 Jollyville

### ROAD CLASSIFICATION

Expressway		Local Connector	
Secondary Hwy		Local Road	
Ramp		4WD	

 Interstate Route       US Route       State Route

NAMELESS, TX  
2016