

CONTOUR INTERVAL 10 FEET  
NORTH AMERICAN VERTICAL DATUM OF 1988

This map was produced to conform with the  
National Geospatial Program US Topo Product Standard, 2011.  
A metadata file associated with this product is draft version 0.6.19



1	2	3	1 Seaton
4		5	2 Westphalia
6	7	8	3 Rosebud




ADJOINING QUADRANGLES

- 4 Rogers
- 5 Ben Arnold
- 6 Sharp
- 7 Pettibone
- 8 Cameron

### ROAD CLASSIFICATION

Expressway		Local Connector	
Secondary Hwy		Local Road	
Ramp		4WD	

	Interstate Route		US Route		State Route
---	------------------	---	----------	---	-------------

YARRELTON, TX  
2016

