

CONTOUR INTERVAL 10 FEET
NORTH AMERICAN VERTICAL DATUM OF 1988

This map was produced to conform with the
National Geospatial Program US Topo Product Standard, 2011.
A metadata file associated with this product is draft version 0.6.19












1	2	3
4		5
6	7	8

ADJOINING QUADRANGLES

- 1 Grandfield
- 2 Devol
- 3 Randlett
- 4 Clara
- 5 Thornberry
- 6 Iowa Park
- 7 Wichita Falls West
- 8 Wichita Falls East

ROAD CLASSIFICATION

Expressway		Local Connector	
Secondary Hwy		Local Road	
Ramp		4WD	

 Interstate Route  US Route  State Route

BURKBURNETT, TX-OK
2016

