

CONTOUR INTERVAL 20 FEET
NORTH AMERICAN VERTICAL DATUM OF 1988





This map was produced to conform with the
National Geospatial Program US Topo Product Standard, 2011.
A metadata file associated with this product is draft version 0.6.19






1	2	3	1 Llano South
4		5	2 Cap Mountain
6	7	8	3 Kingsland
			4 Oxford
			5 Dunman Mountain
			6 Willow City
			7 Blowout
			8 Howell Mountain

ADJOINING QUADRANGLES

ROAD CLASSIFICATION

Expressway		Local Connector	
Secondary Hwy		Local Road	
Ramp		4WD	

 Interstate Route  US Route  State Route

CLICK, TX
2016

