

CONTOUR INTERVAL 20 FEET
NORTH AMERICAN VERTICAL DATUM OF 1988

This map was produced to conform with the
National Geospatial Program US Topo Product Standard, 2011.
A metadata file associated with this product is draft version 0.6.19








1	2	3
4		5
6	7	8

ADJOINING QUADRANGLES

- 1 Nix
- 2 Lampasas
- 3 Kempner
- 4 Naruna
- 5 Bachelor Peak
- 6 Council Creek
- 7 Burnet
- 8 Joppa

ROAD CLASSIFICATION

Expressway		Local Connector	
Secondary Hwy		Local Road	
Ramp		4WD	

 Interstate Route  US Route  State Route

LAKE VICTOR, TX
2016

