

CONTOUR INTERVAL 20 FEET
NORTH AMERICAN VERTICAL DATUM OF 1988





This map was produced to conform with the
National Geospatial Program US Topo Product Standard, 2011.
A metadata file associated with this product is draft version 0.6.19






1	2	3	1 Marble Falls
4		5	2 Smithwick
6	7	8	3 Travis Peak
			4 Round Mountain
			5 Pace Bend
			6 Pedernales Falls
			7 Hammetts Crossing
			8 Shingle Hills

ADJOINING QUADRANGLES

ROAD CLASSIFICATION

Expressway		Local Connector	
Secondary Hwy		Local Road	
Ramp		4WD	

 Interstate Route  US Route  State Route

SPICEWOOD, TX
2016

