

CONTOUR INTERVAL 20 FEET
NORTH AMERICAN VERTICAL DATUM OF 1988



This map was produced to conform with the
National Geospatial Program US Topo Product Standard, 2011.
A metadata file associated with this product is draft version 0.6.19






1	2	3
4		5
6	7	8

- 1 Mormon Mill
- 2 Bertram
- 3 Liberty Hill
- 4 Smithwick
- 5 Nameless
- 6 Spicewood
- 7 Pace Bend
- 8 Mansfield Dam

ROAD CLASSIFICATION

Expressway		Local Connector	
Secondary Hwy		Local Road	
Ramp		4WD	

 Interstate Route  US Route  State Route

TRAVIS PEAK, TX
2016

