

CONTOUR INTERVAL 20 FEET  
NORTH AMERICAN VERTICAL DATUM OF 1988

This map was produced to conform with the  
National Geospatial Program US Topo Product Standard, 2011.  
A metadata file associated with this product is draft version 0.6.19







1	2	3	1 Seventeen Ranch
4		5	2 Mitchell Draw
6	7	8	3 Horsehead Canyon




ADJOINING QUADRANGLES

- 4 Circle Dot Ranch
- 5 Geddiss Canyon NW
- 6 Allen Ranch
- 7 Continental Ranch
- 8 Geddiss Canyon West

### ROAD CLASSIFICATION

Expressway		Local Connector	
Secondary Hwy		Local Road	
Ramp		4WD	

 Interstate Route	 US Route	 State Route
--	--	---

CIRCLE DOT RANCH NE, TX  
2016

