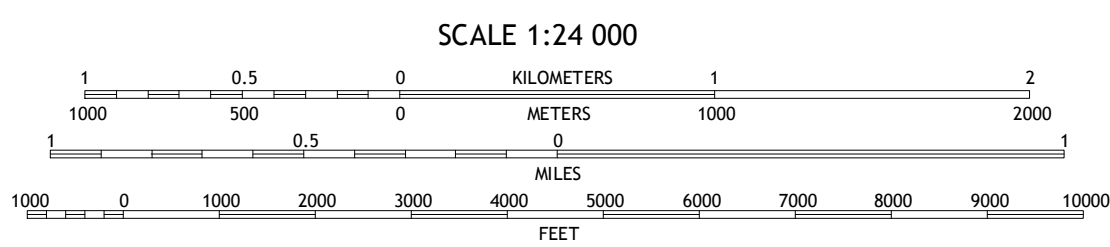


This map is not a legal document. Boundaries may be generalized for this map scale. Private lands within government reservations may not be shown. Obtain permission before entering private lands.

Imagery.....	NAIP,	October	2014
Roads.....	U.S. Census Bureau,	2014	2015
Names.....	GNIS,		2015
Hydrography.....	National Hydrography Dataset,		2016
Contours.....	National Elevation Dataset,		2006
Boundaries.....	Multiple sources; see metadata file	1972	2015
Wetlands.....	FWS National Wetlands Inventory	1977	2014










CONTOUR INTERVAL 20 FEET
NORTH AMERICAN VERTICAL DATUM OF 1988

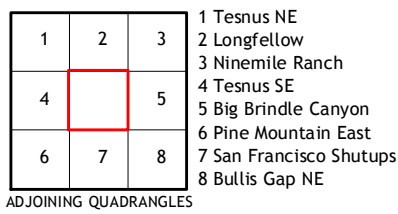
This map was produced to conform with the
National Geospatial Program US Topo Product Standard, 2011.
A metadata file associated with this product is draft version 0.6.19



ROAD CLASSIFICATION

Expressway		Local Connector	
Secondary Hwy		Local Road	
Ramp		4WD	

 Interstate Route  US Route  State Route



FRESNO CREEK, TX
2016

