

CONTOUR INTERVAL 40 FEET  
NORTH AMERICAN VERTICAL DATUM OF 1988

This map was produced to conform with the  
National Geospatial Program US Topo Product Standard, 2011.  
A metadata file associated with this product is draft version 0.6.19












1	2	3
4		5
6	7	8

ADJOINING QUADRANGLES

- 1 Balmorhea
- 2 Cox Draw
- 3 Deep Well Ranch NW
- 4 Barrilla Mountains West
- 5 Deep Well Ranch
- 6 Major Peak
- 7 Little Star Mountain
- 8 Leoncita Ranch

### ROAD CLASSIFICATION

Expressway		Local Connector	
Secondary Hwy		Local Road	
Ramp		4WD	

 Interstate Route     US Route     State Route

BARRILLA MOUNTAINS EAST, TX  
2016

