

CONTOUR INTERVAL 40 FEET  
NORTH AMERICAN VERTICAL DATUM OF 1988

This map was produced to conform with the  
National Geospatial Program US Topo Product Standard, 2011.  
A metadata file associated with this product is draft version 0.6.19







1	2	3	1 Little Aguja Mountain
4		5	2 Big Aguja Mountain
6	7	8	3 Barrilla Mountains West




ADJOINING QUADRANGLES

4 Casket Mountain  
5 Major Peak  
6 Fort Davis  
7 Fort Davis SE  
8 Henderson Mesa

### ROAD CLASSIFICATION

Expressway		Local Connector	
Secondary Hwy		Local Road	
Ramp		4WD	

	Interstate Route		US Route		State Route
---	------------------	---	----------	---	-------------

SWAYBACK MOUNTAIN, TX  
2016

