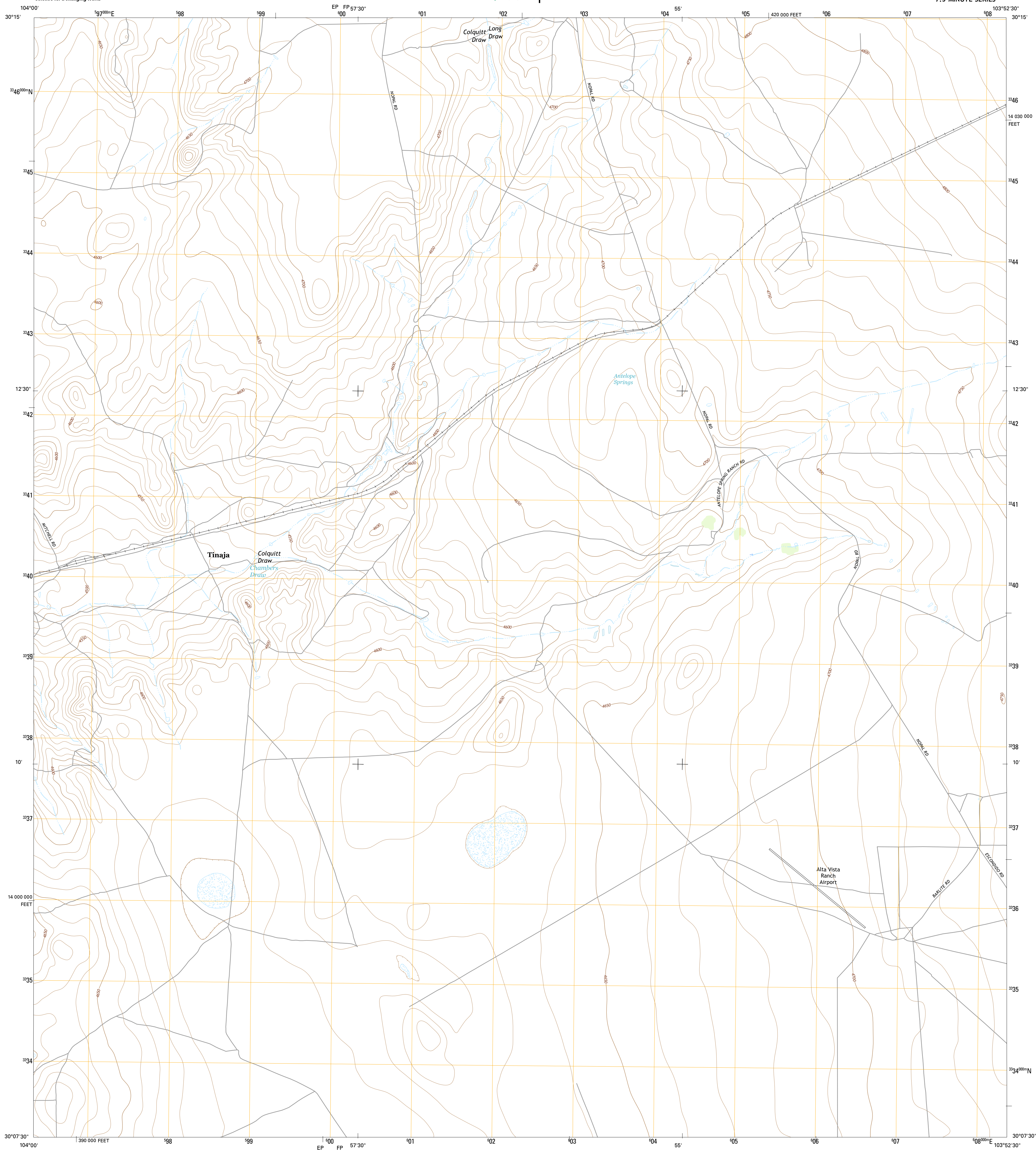




**TINAJA QUADRANGLE**  
**TEXAS-PRESIDIO CO.**  
**7.5-MINUTE SERIES**



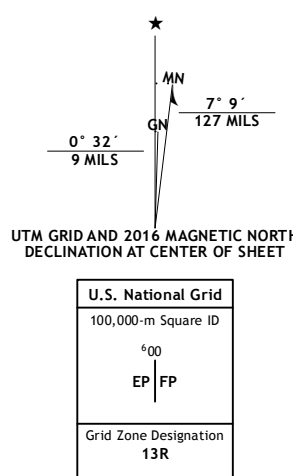
Produced by the United States Geological Survey

World Geodetic System of 1984 (WGS84). Projection and 1 000-meter grid: Universal Transverse Mercator, Zone 13R 10 000-foot ticks: Texas Coordinate System of 1983 (south central zone)

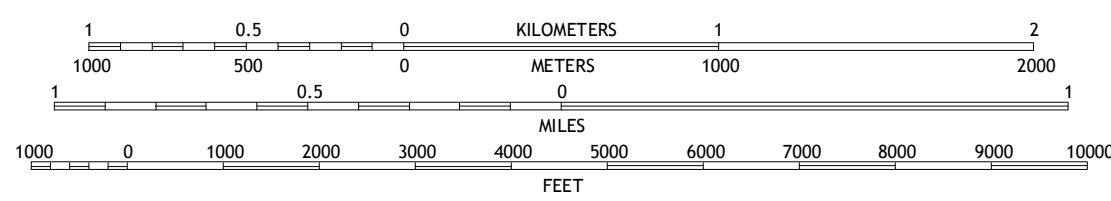
This map is not a legal document. Boundaries may be generalized for this map scale. Private lands within government reservations may not be shown. Obtain permission before entering private lands.

Imagery.....	NAIP, October	2014
Roads.....	U.S. Census Bureau, 2014	2015
Names.....	GNIS,	2015
Hydrography.....	National Hydrography Dataset,	2014
Contours.....	National Elevation Dataset,	2006
Boundaries.....	Multiple sources; see metadata file	1972 - 2015
Wetlands.....	FWS National Wetlands Inventory	1977 - 2014

Wetlands.....FWS National Wetlands Inventory 1977 - 2014



SCALE 1:24 000



CONTOUR INTERVAL 10 FEET  
NORTH AMERICAN VERTICAL DATUM OF 1988

This map was produced to conform with the  
National Geospatial Program US Topo Product Standard, 2011.  
A metadata file associated with this product is draft version 0.6.19






QUADRANGLE LOCATION

1	2	3	1 Marfa
4		5	2 Nopal
6	7	8	3 Paisano
			4 San Esteban Lake
			5 Tinaja NE
			6 Frenchman Hills
			7 Devils Den
			8 Cactus Flat

ADJOINING QUADRANGLE

ROAD CLASSIFICATION

Expressway        Local Connector      
Secondary Hwy        Local Road      
Ramp        4WD      
 Interstate Route     US Route     State Route

TINAJA, TX  
2016