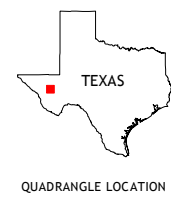


CONTOUR INTERVAL 20 FEET
NORTH AMERICAN VERTICAL DATUM OF 1988

This map was produced to conform with the
National Geospatial Program US Topo Product Standard, 2011.
A metadata file associated with this product is draft version 0.6.19






1	2	3	1 Sotol Hill
			2 Meier Hills
4		5	3 Saragosa
			4 Antelope Flat
6	7	8	5 Balmorhea
			6 Little Aguja Mountain
			7 Big Aguja Mountain
			8 Barrilla Mountains West

ADJOINING QUADRANGLES

ROAD CLASSIFICATION

Expressway		Local Connector	
Secondary Hwy		Local Road	
Ramp		4WD	

 Interstate Route  US Route  State Route

TOYAHVALE, TX
2016

