

CONTOUR INTERVAL 10 FEET
NORTH AMERICAN VERTICAL DATUM OF 1988







This map was produced to conform with the
National Geospatial Program US Topo Product Standard, 2011.
A metadata file associated with this product is draft version 0.6.19






1	2	3	1 Barrilla Mountains East
4		5	2 Deep Well Ranch
6	7	8	3 Deep Well Ranch SE
			4 Little Star Mountain
			5 Hovey NE
			6 Last Chance Mesa
			7 Hovey SW
			8 Hovey

ADJOINING QUADRANGLES

ROAD CLASSIFICATION

Expressway		Local Connector	
Secondary Hwy		Local Road	
Ramp		4WD	

 Interstate Route  US Route  State Route

LEONCITA RANCH, TX
2016

