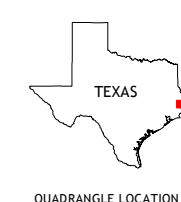


CONTOUR INTERVAL 10 FEET
NORTH AMERICAN VERTICAL DATUM OF 1988

This map was produced to conform with the
National Geospatial Program US Topo Product Standard, 2011.
A metadata file associated with this product is draft version 0.6.19










1	2	3
4		5
6	7	8

ADJOINING QUADRANGLE

1 Roganville
2 Newton West
3 Newton East
4 Kirbyville
5 Bon Wier
6 Call Junction
7 Trout Creek

ROAD CLASSIFICATION

Expressway		Local Connector	
Secondary Hwy		Local Road	
Ramp		4WD	

 Interstate Route  US Route  State Route

BLEAKWOOD, TX
2016

