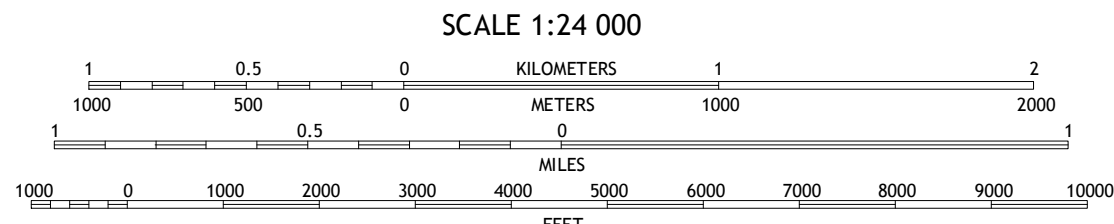



Produced by the United States Geological Survey

North American Datum of 1983 (NAD83)
World Geodetic System of 1984 (WGS84) Projection and
1 000-meter grid: Universal Transverse Mercator, Zone 19R
10 000-foot ticks: Texas Coordinate System of 1983 (central zone)

This map is not a legal document. Boundaries may be
generalized for this map scale. Private lands within government
reservations may not be shown. Obtain permission before
entering private lands.

Imagery.....NAIP, October 2014
Names.....U.S. Census Bureau, 2014 - 2015
Roads.....GNIS, 2015
Hydrography.....National Hydrography Dataset, 2014
.....National Elevation Dataset, 2003
Boundaries.....Multiple sources; see metadata file 1972 - 2015
.....FWS National Wetlands Inventory 1977 - 2014








CONTOUR INTERVAL 10 FEET
NORTH AMERICAN VERTICAL DATUM OF 1988

This map was produced to conform with the
National Geospatial Program US Topo Product Standard, 2011.
A metadata file associated with this product is draft version 0.6.19



ROAD CLASSIFICATION

Expressway		Local Connector	
Secondary Hwy		Local Road	
Ramp		4WD	

 Interstate Route	 US Route	 State Route
--	--	---

1	2	3	1 Buffalo
4		5	2 Flo
6	7	8	3 Lake Leon

ADJOINING QUADRANGLES

4 Robbins
5 Eunice
6 Spring Seat
7 Leona
8 Middleton

CENTERVILLE, TX
2016

