

CONTOUR INTERVAL 10 FEET
NORTH AMERICAN VERTICAL DATUM OF 1988





This map was produced to conform with the
National Geospatial Program US Topo Product Standard, 2011.
A metadata file associated with this product is draft version 0.6.19






1	2	3	1 Halls Bluff
4		5	2 Porter Springs
6	7	8	3 Crockett
			4 Austonio
			5 Lovelady North
			6 Sand Ridge
			7 Weldon
			8 Lovelady South

ADJOINING QUADRANGLES

ROAD CLASSIFICATION

Expressway		Local Connector	
Secondary Hwy		Local Road	
Ramp		4WD	

 Interstate Route  US Route  State Route

PEARSONS CHAPEL, TX
2016

