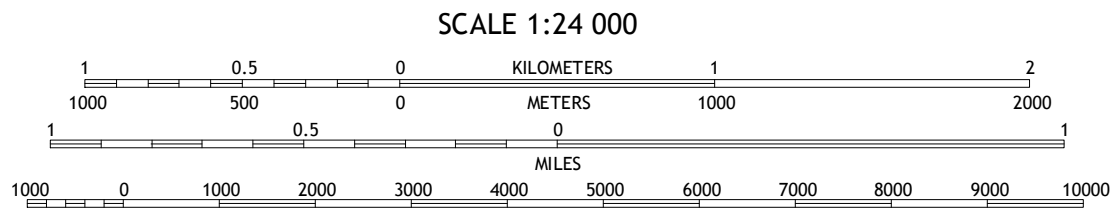



Wetlands.....FWS National Wetlands Inventory 1977 - 2014



CONTOUR INTERVAL 10 FEET  
NORTH AMERICAN VERTICAL DATUM OF 1988

This map was produced to conform with the  
National Geospatial Program US Topo Product Standard, 2011.  
A metadata file associated with this product is draft version 0.6.19










1	2	3
4		5
6	7	8

ADJOINING QUADRANGLES

- 1 Austonio
- 2 Pearsons Chapel
- 3 Lovelady North
- 4 Sand Ridge
- 5 Lovelady South
- 6 Baker Lake
- 7 Wyser Bottom
- 8 Trinity West

### ROAD CLASSIFICATION

Expressway		Local Connector	
Secondary Hwy		Local Road	
Ramp		4WD	

 Interstate Route     US Route     State Route

WELDON, TX  
2016

