

CONTOUR INTERVAL 10 FEET
NORTH AMERICAN VERTICAL DATUM OF 1988

This map was produced to conform with the
National Geospatial Program US Topo Product Standard, 2011.
A metadata file associated with this product is draft version 0.6.19










1	2	3
4		5
6	7	8

ADJOINING QUADRANGLES

- 1 Indian Creek
- 2 Blanket Springs
- 3 Mullin
- 4 Bowser
- 5 Big Valley North
- 6 Richland Springs
- 7 Blucher Mountain
- 8 Big Valley South

ROAD CLASSIFICATION

Expressway		Local Connector	
Secondary Hwy		Local Road	
Ramp		4WD	

 Interstate Route  US Route  State Route

REGENCY, TX
2016

