

CONTOUR INTERVAL 20 FEET
NORTH AMERICAN VERTICAL DATUM OF 1988







This map was produced to conform with the
National Geospatial Program US Topo Product Standard, 2011.
A metadata file associated with this product is draft version 0.6.19






1	2	3	1 McKegan Draw
			2 Rust Ranch
4		5	3 Julio Draw
			4 McKegan Draw
6	7	8	5 Elm Slough
			6 Roosevelt
			7 Bailey Creek
			8 Junction

ADJOINING QUADRANGLES

ROAD CLASSIFICATION

Expressway		Local Connector	
Secondary Hwy		Local Road	
Ramp		4WD	

 Interstate Route	 US Route	 State Route
--	--	---

STARK CREEK, TX
2016

