

CONTOUR INTERVAL 10 FEET
NORTH AMERICAN VERTICAL DATUM OF 1988

This map was produced to conform with the
National Geospatial Program US Topo Product Standard, 2011.
A metadata file associated with this product is draft version 0.6.19



1	2	3	1 Verhalen South
4		5	2 Barrilla Draw South
6	7	8	3 North of Tucker Hill

ADJOINING QUADRANGLES

4 Cox Draw





5 Tucker Hill




6 Barrilla Mountains East

7 Deep Well Ranch

8 Deep Well Ranch SE

ROAD CLASSIFICATION

Expressway		Local Connector	
Secondary Hwy		Local Road	
Ramp		4WD	

	Interstate Route		US Route		State Route
---	------------------	---	----------	---	-------------

DEEP WELL RANCH NW, TX
2016

