

CONTOUR INTERVAL 20 FEET
NORTH AMERICAN VERTICAL DATUM OF 1988

This map was produced to conform with the
National Geospatial Program US Topo Product Standard, 2011.
A metadata file associated with this product is draft version 0.6.19










1	2	3
4		5
6	7	8

ADJOINING QUADRANGLES

- 1 Roundhead
- 2 Fredericksburg West
- 3 Fredericksburg East
- 4 Morris Ranch
- 5 Cain City
- 6 Legion
- 7 Cypress Creek
- 8 Rafter Hollow

ROAD CLASSIFICATION

Expressway		Local Connector	
Secondary Hwy		Local Road	
Ramp		4WD	

 Interstate Route  US Route  State Route

LADY BIRD JOHNSON PARK, TX
2016

