

CONTOUR INTERVAL 10 FEET
NORTH AMERICAN VERTICAL DATUM OF 1988

This map was produced to conform with the
National Geospatial Program US Topo Product Standard, 2011.
A metadata file associated with this product is draft version 0.6.19








1	2	3
4		5
6	7	8

ADJOINING QUADRANGLES

- 1 Teague South
- 2 Dew
- 3 Lanely
- 4 Farrar
- 5 Buffalo
- 6 Round Prairie
- 7 Jewett
- 8 Robbins

ROAD CLASSIFICATION

Expressway		Local Connector	
Secondary Hwy		Local Road	
Ramp		4WD	

 Interstate Route  US Route  State Route

DONIE, TX
2016

