

CONTOUR INTERVAL 10 FEET
NORTH AMERICAN VERTICAL DATUM OF 1988



This map was produced to conform with the
National Geospatial Program US Topo Product Standard, 2011.
A metadata file associated with this product is draft version 0.6.19






1	2	3	1 Barrilla Draw North
4		5	2 East of Barrilla Draw North
6	7	8	3 Coyanosa NW
			4 Barrilla Draw South
			5 Coyanosa SW
			6 Deep Well Ranch NW
			7 Tucker Hill
			8 Belding NW

ADJOINING QUADRANGLES

ROAD CLASSIFICATION

Expressway		Local Connector	
Secondary Hwy		Local Road	
Ramp		4WD	

 Interstate Route
  US Route
  State Route

NORTH OF TUCKER HILL, TX
2016

