

CONTOUR INTERVAL 10 FEET
NORTH AMERICAN VERTICAL DATUM OF 1988

This map was produced to conform with the
National Geospatial Program US Topo Product Standard, 2011.
A metadata file associated with this product is draft version 0.6.19








| | | | |
|---|---|---|--------------|
| 1 | 2 | 3 | 1 Pyote West |
| 4 | | 5 | 2 Pyote East |
| 6 | 7 | 8 | 3 Monahans |

ADJOINING QUADRANGLES

- 4 China Lake
- 5 7 L Ranch
- 6 Ligon Ranch
- 7 Rio Pecos Ranch
- 8 Grandfalls SW

ROAD CLASSIFICATION

| | | | |
|---------------|---|-----------------|---|
| Expressway | | Local Connector | |
| Secondary Hwy | | Local Road | |
| Ramp |  | 4WD |  |

| | | |
|--|--|---|
|  Interstate Route |  US Route |  State Route |
|--|--|---|

CHINA LAKE NE, TX
2016

