

CONTOUR INTERVAL 10 FEET  
NORTH AMERICAN VERTICAL DATUM OF 1988

This map was produced to conform with the  
National Geospatial Program US Topo Product Standard, 2011.  
A metadata file associated with this product is draft version 0.6.19






1	2	3	1 Old X Ranch
4		5	2 Ligon Ranch
6	7	8	3 Rio Pecos Ranch

ADJOINING QUADRANGLES

- 4 East of Barrilla Draw
- 5 Cayanosa
- 6 North of Tucker Hill
- 7 Cayanosa SW
- 8 Cayanosa SE

### ROAD CLASSIFICATION

Expressway		Local Connector	
Secondary Hwy		Local Road	
Ramp		4WD	

 Interstate Route     US Route     State Route

COYANOSA NW, TX  
2016

