

CONTOUR INTERVAL 10 FEET
NORTH AMERICAN VERTICAL DATUM OF 1988





This map was produced to conform with the
National Geospatial Program US Topo Product Standard, 2011.
A metadata file associated with this product is draft version 0.6.19





1	2	3	1 Toyah
4		5	2 Hermosa SW
6	7	8	3 Worsham
			4 Florenzo Hill
			5 Verhalen North
			6 Meier Hills
			7 Saragosa
			8 Verhalen South


ADJOINING QUADRANGLES

ROAD CLASSIFICATION

Expressway		Local Connector	
Secondary Hwy		Local Road	
Ramp		4WD	

 Interstate Route

 US Route

 State Route

SARAGOSA NW, TX
2016

