

CONTOUR INTERVAL 10 FEET
NORTH AMERICAN VERTICAL DATUM OF 1988



This map was produced to conform with the
National Geospatial Program US Topo Product Standard, 2011.
A metadata file associated with this product is draft version 0.6.19






1	2	3	1 Hermosa SW
			2 Worsham
			3 Toyah Lake
4		5	4 Saragosa NW
			5 Barrilla Draw North
6	7	8	6 Saragosa
			7 Verhalen South
			8 Barrilla Draw South

ADJOINING QUADRANGLES

ROAD CLASSIFICATION

Expressway		Local Connector	
Secondary Hwy		Local Road	
Ramp		4WD	

 Interstate Route
  US Route
  State Route

VERHALEN NORTH, TX
2016

