

CONTOUR INTERVAL 10 FEET  
NORTH AMERICAN VERTICAL DATUM OF 1988

This map was produced to conform with the  
National Geospatial Program US Topo Product Standard, 2011.  
A metadata file associated with this product is draft version 0.6.19






1	2	3	1 Saragosa NW
4		5	2 Verhalen North
6	7	8	3 Barrilla Draw North

ADJOINING QUADRANGLES

- 4 Saragosa
- 5 Barrilla Draw South
- 6 Balmorea
- 7 Cox Draw
- 8 Deep Well Ranch NW

### ROAD CLASSIFICATION

Expressway		Local Connector	
Secondary Hwy		Local Road	
Ramp		4WD	

 Interstate Route     US Route     State Route

VERHALEN SOUTH, TX  
2016

