

CONTOUR INTERVAL 10 FEET
NORTH AMERICAN VERTICAL DATUM OF 1988







This map was produced to conform with the
National Geospatial Program US Topo Product Standard, 2011.
A metadata file associated with this product is draft version 0.6.19






1	2	3	1 Lorenzo
4		5	2 Ralls
6	7	8	3 Ralls NE
			4 Acuff
			5 Ralls SE
			6 Slaton NE
			7 Cap Rock
			8 Canyon Valley

ADJOINING QUADRANGLES

ROAD CLASSIFICATION

Expressway		Local Connector	
Secondary Hwy		Local Road	
Ramp		4WD	

 Interstate Route  US Route  State Route

SAVAGE, TX
2016

