

CONTOUR INTERVAL 10 FEET
NORTH AMERICAN VERTICAL DATUM OF 1988

This map was produced to conform with the
National Geospatial Program US Topo Product Standard, 2011.
A metadata file associated with this product is draft version 0.6.19






1	2	3	1 Melvin
4		5	2 West Sweden
6	7	8	3 Brady North

ADJOINING QUADRANGLES

- 4 Needle Creek
- 5 Brady South
- 6 Robbers Roost
- 7 Calf Creek
- 8 Katemcy

ROAD CLASSIFICATION

Expressway		Local Connector	
Secondary Hwy		Local Road	
Ramp		4WD	

 Interstate Route  US Route  State Route

BRADY SW, TX
2016