

CONTOUR INTERVAL 10 FEET
NORTH AMERICAN VERTICAL DATUM OF 1988





This map was produced to conform with the
National Geospatial Program US Topo Product Standard, 2011.
A metadata file associated with this product is draft version 0.6.19






1	2	3	1 Mercury
			2 Elm Grove
4		5	3 Bowser
			4 Placid
6	7	8	5 Richland Springs
			6 Rochelle
			7 Lost Creek
			8 Baker Spring

ADJOINING QUADRANGLES

ROAD CLASSIFICATION

Expressway		Local Connector	
Secondary Hwy		Local Road	
Ramp		4WD	

 Interstate Route  US Route  State Route

HALL, TX
2016

