

CONTOUR INTERVAL 10 FEET  
NORTH AMERICAN VERTICAL DATUM OF 1988

This map was produced to conform with the  
National Geospatial Program US Topo Product Standard, 2011.  
A metadata file associated with this product is draft version 0.6.19





1	2	3
4		5
6	7	8




ADJOINING QUADRANGLES

- 1 Eola
- 2 Millersview NW
- 3 Millersview
- 4 Vick
- 5 Millersview SE
- 6 Burr Oak Creek
- 7 Live Oak
- 8 Eden

### ROAD CLASSIFICATION

Expressway		Local Connector	
Secondary Hwy		Local Road	
Ramp		4WD	

 Interstate Route	 US Route	 State Route
--	--	---

MILLERSVIEW SW, TX  
2016

